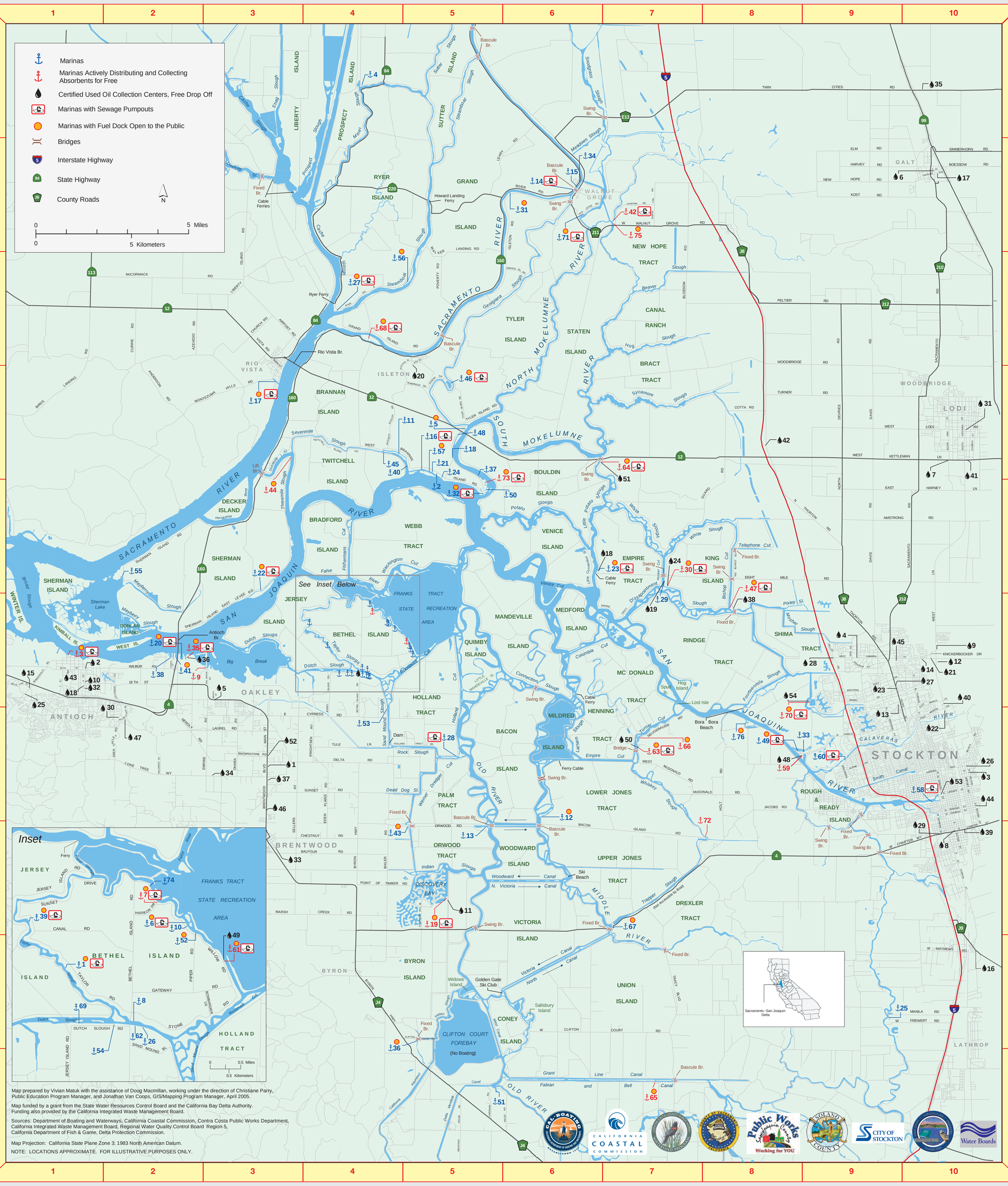

SACRAMENTO - SAN JOAQUIN DELTA RECREATIONAL BOATING MAP

Not Intended for Navigation

Marinas & Environmental Services

Bolded marinas collect used absorbents, oil, filters and marine batteries from the public for FREE.
Call ahead to verify marina services.

Marina Number	Map Locator	Marina	Address	City	Zip	County	Phone	Open to Public	GPS Coordinates: Latitude (Decimal Degrees)*	GPS Coordinates: Longitude (Decimal Degrees)*	Environmental Services: Sewage Pumpout	Port-A-Potty Dump Station	Absorbents Distribution	Absorbents Drop Off	Collects Used Oil	Collects Used Oil Filters	Marine Battery Drop Off	Fuel Dock	Boat Launch Ramp	Valet Launching Service	Trailer Parking	Transient Berths/Tie Ups	Restrooms	Convenience Store	Ice	Restaurant	Snack Bar	Swimming Area	Day Use/Picnic Areas	In Water Boat Repair	Haulout / Boat Repair	Boat Wash Area	Tent / RV Camping	On-shore Lodging	Fishing: Fishing Tackle	Live Bait	Fish Cleaning Station
1	I1	Anchor Marina	1970 Taylor Rd	Bethel Is.	94511	CCC	(925) 684-9148	•	38.02512	-121.66053	•	•							•	•	•	•	•	•	•	•		•	•	•	•	•	•			•	•
2	D5	Andreas Cove	809 West Brannan Island Rd	Isleton	95641	Sac	(916) 777-2223	•	38.10637	-121.59700													•											•			
3	F1	Antioch Marina	5 Marina Plaza	Antioch	94509	CCC	(925) 779-6957	•	38.01982	-121.81912	•	•	•	•	T	T		•				•	•		•	•			•								•
4	A4	Arrowhead Marina	4397 Holland Rd	Clarksburg	95612	Sol	(916) 775-0077	•	38.29077	-121.64463									•		•	•	•	•	•							R				•	•
5	D5	B&W Resort Marina	964 Brannan Island Rd	Isleton	95641	Sac	(916) 777-6161	•	38.12838	-121.57942							T	•	•		•	•	•	•	•		•	P						•	•	•	•
6	H2	Beacon Harbor	3861 Willow Rd	Bethel Is.	94511	CCC	(925) 684-2174	•	38.03637	-121.62456	$								•	•	•		•	•	•				•			•	•	•			•
7	H2	Bethel Harbor	3405 Harbor Rd	Bethel Is.	94511	CCC	(925) 684-2141	•	38.04130	-121.63318	$		•	•	$	$	$	•	E	•	•	•	•	•	•		•		•	•	•	•					
8	I 2	Bethel Island Marina (D'Anna Yacht Cntr)	6050 Bethel Island Rd	Bethel Is.	94511	CCC	(925) 684-3720	•	38.01282	-121.63980											•	•	•						•								
9	F3	Big Break Marina	100 Big Break Rd	Oakley	94561	CCC	(925) 679-0900	•	38.01312	-121.73319			•	•	•	•	•		•		•	•	•	•	•	•			•	•	•	•	•			•	•
10	H2	Boyd's Harbor	3893 Willow Rd	Bethel Is.	94511	CCC	(925) 684-3607	•	38.03559	-121.62405												•	•		•	•											
11	D5	Brannan Island Yacht Harbor	1200 W. Brannan Island Rd	Isleton	95641	Sac	(916) 777-6084	•	38.11603	-121.61915		T							•		•	•	•						•	•		•	•				•
12	G6	Bullfrog Landing Marina	17251 Bacon Island Rd	Stockton	95219	SJ	(209) 465-9610	•	37.94427	-121.53081								•				•	•	•	•	•	•	•							•		
13	H5	Cruiser Haven Marina	7000 Orwood Rd	Brentwood	94513	CCC	(925) 634-3822	•	37.93885	-121.56449											•	•	•	•	•		•	•	•						•	•	
14	B6	Dagmars Landing	14181 River Rd Hwy 160	Walnut Grv.	95690	Sac	(916) 776-1961	•	38.24233	-121.51576	$										•	•	•					T			T						•
15	B6	Deckhands Marine Supplies	14090 Hwy 160	Walnut Grv.	95690	Sac	(916) 776-1370	•	38.24411	-121.51394			$	$			•				•	•	•							•	•						
16	D5	Delta Bay Marina	922 W. Brannan Island Rd	Isleton	95641	Sac	(916) 777-4153	•	38.10890	-121.60477	$		$								T	•	•	•	•										•		
17	D3	Delta Marina Yacht Harbor	100 Marina Dr	Rio Vista	94571	Sol	(707) 374-2315	•	38.14945	-121.69377	$		$			•	•	•	•	•	•	•		•	•	•			•	•		R			•		•
18	D5	Delta Shores Resort and Marina	601 Brannan Island Rd	Isleton	95641	Sac	(916) 777-5577	P	38.11416	-121.58626											•	T	•		•				•			•				•	•
19	H5	**Discovery Bay Yacht Harbor**	5901 Marina Rd #1	Disco. Bay	94505	CCC	(925) 634-5928	•	37.90323	-121.58987	$		•	•	•	•	•	•	•	T	•	•	•	•	•	•	•			•		•				•	•
20	F2	Driftwood Marina	6338 Bridgehead Rd	Oakley	94561	CCC	(925) 757-9449	•	38.01710	-121.74810	•						T	•					•						•								•
21	D5	Easy C's Marina & Boat Sales	822 W. Brannan Island Rd	Isleton	94561	Sac	(916) 777-5241	•	38.10817	-121.60088											•	•	•									•					
22	E3	Eddo's Harbor & RV Park	19530 Sherman Is. E.Lev.Rd	Rio Vista	94571	Sac	(925) 757-5314	•	38.05025	-121.70113	•	•							•	•	•	•	•	•	•		•				T	•			•		•
23	E6	H & H Marina Resort	15135 W. Eight Mile Rd	Stockton	95219	SJ	(209) 951-4634	•	38.06116	-121.49914	•				•	•	•	•	•		•	•	•	•	•	•	•	•	•			•			•	•	•
24	D5	Happy Harbor	731 Brannan Island Rd	Isleton	95641	Sac	(916) 777-6575	•	38.10653	-121.59678											•	•	•	•	•												
25	I 9	Haven Acres	1691 W. Frewert Rd	Lathrop	95330	SJ	(209) 982-5443	•	38.85058	-121.32163									•		•		•		•	•											
26	I 2	Hennis Marina	3205 Wells Rd	Oakley	94561	CCC	(925) 684-3333	•	38.01141	-121.63700						$			•	•	•	•		•		•			•	•	•	•					•
27	C4	Hidden Harbor Resort	3100 Ryer Rd. East	Walnut Grv.	95690	Sol	(916) 775-1313	P	38.18353	-121.65590	T	T					T	T					T						T								
28	G5	Holland Riverside Marina	7000 Holland Tract Rd	Brentwood	94513	CCC	(925) 698-5159	•	37.97257	-121.58275	•	•							•		•	•	•	•	•			•	•			•			•		
29	E7	Honker Cut Marina	11500 W. Eight Mile Rd	Stockton	95219	SJ	(209) 476-0103	•	38.05789	-121.45853					•	•	•		•	•	•	•	•							•	•						
30	E7	King Island Resort	11530 W. Eight Mile Rd	Stockton	95219	SJ	(209) 951-2188	•	38.05432	-121.45761	•	•	•	•	•	•	•	•	•		•	•	•	•	•		•		•						•		•
31	B6	Ko-Ket Resort	14174 Isleton Rd	Isleton	95641	Sac	(916) 776-1488	•	38.24077	-121.55383									•	•	•	•	•	•	•	•	•	•				•				•	
32	E5	Korth's Pirate's Lair Marina	169 W. Brannan Island Rd	Isleton	95641	Sac	(916) 777-6464	•	38.09745	-121.56805	$						T	•	•			•		•	•												•
33	G9	Ladd's Stockton Marina	4911 Buckley Cove Wy	Stockton	95219	SJ	(800) 895-9521	•	37.97632	-121.37393			$		T							•	•	•		•									•		
34	B6	Landing 63	14031 Hwy 160	Walnut Grv.	95690	Sac	(916) 776-1050	P	38.24586	-121.51217											•																
35	F2	**Lauritzen Yacht Harbor**	115 Lauritzen Ln	Oakley	94561	CCC	(925) 757-1916	•	38.01789	-121.74531	$	$	•	•	•	•	•	•	•	•	•	•	•	•	•		•			•	•						•
36	I 5	Lazy M Marina	5050 Clifton Court Rd #C	Byron	94514	CCC	(925) 634-4555	•	37.83749	-121.60369									•	•		•	•	•		•		•							•		
37	D5	Lighthouse Resort and Marina	151 Brannan Island Rd	Isleton	95641	Sac	(916) 777-5901	P	38.10715	-121.57425									•	•	•	•	•	•	•	•	•	•	•			•	•	•	•	•	•
38	F2	Lloyd's Holiday Harbor	415 Fleming Ln	Antioch	94509	CCC	(925) 757-2346	•	38.01769	-121.75486			T						•		•																
39	H1	Mariner Cove Marina	1200 Taylor Rd	Bethel Is.	94511	CCC	(925) 684-2166	•	38.03609	-121.67163	$										•			•	•	•		•			•	•	•	•			
40	D5	Martin's Rainbow Resort	1100 W. Brannan Island Rd	Isleton	95641	Sac	(916) 777-6172	•	38.11076	-121.61384														•	•	•									•	•	
41	F2	New Bridge Marina	6325 Bridgehead Rd	Antioch	94509	CCC	(925) 757-1500	•	38.01734	-121.75130											•			•		•									•		
42	B7	New Hope Landing	13945 W. Walnut Grove Rd	Thornton	95686	SJ	(209) 794-2627	•	38.22865	-121.49059	$	$		•	•							•		•	•	•			•							R		•
43	G5	Orwood Resort	4451 Orwood Rd Box 2	Brentwood	94513	CCC	(925) 634-7181	•	37.93887	-121.61074											•	•		•		•	•	•	•						T	•		•
44	D3	Outrigger Marina	17641 Sherman Is. E. Lev. Rd	Rio Vista	94571	Sac	(916) 777-6480	•	38.11365	-121.68395				•	•						•				•	•		•	•	•						•		•
45	D4	Owl Harbor Marina	1550 W. Twitchel Island Rd	Isleton	95641	Sac	(916) 777-6055	•	38.11623	-121.62833			•	$										•	•	•											
46	D5	Oxbow Marina	100 Oxbow Marina Dr	Isleton	95641	Sac	(916) 777-6060	•	38.15067	-121.58933	•	•	$								•	•		•	•	•	•	•	•	•	•	•	•			•	•	•
47	F8	**Paradise Point Marina**	8095 Rio Blanco Rd	Stockton	95219	SJ	(209) 952-1000	•	38.04461	-121.41878	$	•	•	•	•	•	•	•	•	•	•	•	•	•	•	•	•	•	•	•	•	•	•			•	
48	D5	Perry's Boat Harbor & Drydock	500 Perry's Island Rd	Isleton	95641	Sac	(916) 777-6461	•	38.12517	-121.58381														T	T	T	•	•									•
49	G8	River Point Landing Marina Resort	4950 Buckley Cove Wy	Stockton	95219	SJ	(209) 951-4144	•	37.97665	-121.37339	$	$									•	•	•	•	•		•		•		•	•	•		R		
50	E5	Riverboat Marina	106 W. Brannan Island Rd	Isleton	95641	Sac	(916) 777-6462	•	38.09959	-121.56637				$	•									•	•	•		•	•								
51	J5	Rivers End Marina	6020 Lindeman Rd	Byron	94514	CCC	(209) 835-8365	•	37.81525	-121.55810											•	•	•	•	•	•	•								R		•	•
52	I 2	Russo's Marina	3995 Willow Rd	Bethel Is.	94511	CCC	(925) 684-2024	•	38.03393	-121.62162											•	•		•	•	•	•		•						•	•		•
53	G4	Sam's Harbor	4776 Sandmound Blvd	Oakley	94561	CCC	(925) 684-2115	P	37.99446	-121.62434														•	•	•											
54	I 2	Sea Horse Marina	2726 Dutch Slough Rd	Oakley	94561	CCC	(925) 684-3606	•	38.01213	-121.64571														•	•	•			•								
55	E2	Sherman Lake Resort	5140 W. Sherman Island Rd	Rio Vista	94571	Sac	(925) 706-0472	•	38.05556	-121.78476															•										•		•
56	C5	Snug Harbor Resor	3356 Snug Harbor Dr. Ryer Is.	Walnut Grv.	95690	Sol	(916) 775-1455	•	38.19714	-121.61576			•											•	•		•	•	•	•	•				R	•	•	•
57	D5	Spindrift Marina	841 W. Brannan Island Rd	Isleton	95641	Sac	(916) 777-6041	•	38.10071	-121.60071											•																•	•
58	G10	Stockton Downtown Marina	445 W. Weber Ave. Suite 139	Stockton	95203	SJ	(209) 462-4200	•	37.95318	-121.29886	•													•	•		•	•		•		•		•				
59	G9	Stockton Sailing Club	4980 Buckley Cove Wy	Stockton	95219	SJ	(209) 951-5600	P	37.97448	-121.37405				•	•	•	•	•				T	•	•	•		•		•		T		•	•				
60	G9	Stockton Yacht Club	3235 River Dr	Stockton	95204	SJ	(209) 946-9259	P	37.97269	-121.34950	T														•	•		•			T						
61	I 3	**Sugar Barge Marina**	4515 Willow Rd	Bethel Is.	94511	CCC	(925) 684-8575	•	38.02381	-121.61084	$	$	•	•	•	•	•	•	•	•	•	•	•	•	•	•	•	•	•						•		•	•
62	I 2	Sunset Harbor	3040 Dutch Slough Rd	Bethel Is.	94511	CCC	(925) 684-3522	•	38.01172	-121.63937														•	•	•	•	•						•	•			•
63	G7	**Tiki Lagun Resort & Marina**	12988 W. McDonald Rd	Stockton	95206	SJ	(209) 464-2980	•	37.97827	-121.47315	$	$	•	•	•	•	•	•	•	•	•	•	•	•	•	•	•		•		•				•		•	
64	D7	**Tower Park Marina**	14900 W. Hwy 12	Lodi	95242	SJ	(209) 369-1041	•	38.11292	-121.49797	•	•	•	•	•	•	•	•	•	•	•	•	•	•	•	•	•	•	•	•	•	•	•	•	•	•	•
65	J7	Tracy Oasis Marina	12450 W. Grimes Rd	Tracy	95304	SJ	(209) 835-3182	•	37.81858	-121.46110				•	•			•	•	•	•	•	•	•	•											•	
66	G7	Turner Cut Resort	12888 Neugebauer Rd	Stockton	95206	SJ	(209) 465-4129	•	37.98213	-121.47284				•	•			•	•	•	•	•	•	•	•						•			•	•	•	•	•
67	H7	Union Point	14201 W. Hwy 4	Stockton	95206	SJ	(209) 948-4294	•	37.89144	-121.48828											•			•	•	•	•	•										
68	C4	Vieiras Resort	15476 State Hwy 160	Isleton	95641	Sac	(916) 777-6661	•	38.17061	-121.63818	T	T	•	•	•	•	•	•	•	•	•	•	•	•	•	•	•	•	•	•	•	•	•	•	•	•	•
69	I 1	Viking Marina	2140 Dutch Slough Rd	Bethel Is.	94511	CCC	(925) 684-9433	P	38.01213	-121.65640														•													
70	F9	**Village West Marina**	6649 Embarcadero Dr	Stockton	95219	SJ	(209) 951-1551	•	38.00028	-121.37041	•	•	•	•	•	•		•	•	•	$	•	•	•								•					
71	B6	Walnut Grove Marina	1400 Old Levee Rd	Walnut Grv.	95690	Sac	(916) 776-1181	•	38.23067	-121.50927	$										•	•		•	•	•	•							P		•	•
72	G8	Whiskey Slough Harbor	3401 S. Whiskey Slough Rd	Holt	95234	SJ	(209) 942-4588	•	37.93578	-121.43248				•	•						•	•	•	•	•	•		•						•		•	
73	D5	Willow Berm Marina	140 Brannan Island Rd	Isleton	95641	Sac	(916) 777-6313	P	38.10325	-121.56759	•	•	•	•	•	•	•				•					•	T		•			T			T		
74	H2	Willow West Marina	3215 W. Willow Rd	Bethel Is.	94511	CCC	(925) 684-9041	P	38.04490	-121.63542																	•										
75	B7	Wimpy's Marina	14001 W. Walnut Grove Rd	Walnut Grv.	95690	SJ	(209) 794-2544	•	38.22643	-121.49113				•	•						•	•	•	•	•	•	•									•	
76	G8	Windmill Cove Marina & RV Park	7600 Windmill Cove Rd	Stockton	95206	SJ	(209) 948-6995	•	37.98945	-121.40876											•	•		•	•	•	•	•									

P	Private
T	Tenants
$	Fee-call ahead
R	RVs Only
E	Elevator Instead of Ramp, Boat Size Limitations-Call Ahead

Used Oil Collection Centers

Map Number	Map Locator	Certified Used Oil Collection Center (RECYCLE USED OIL)	Address	City	Phone Number
1	G3	A and A Auto	6240 Brentwood Blvd	Brentwood	(925) 634-1188
2	F1	Andy's Vip Auto Service	901 A St. Ste A	Antioch	(925) 778-2930
3	G10	AutoZone #2858	1100 N. Wilson Wy	Stockton	(209) 942-2992
4	F9	AutoZone #3326	2309 W. Hammer Ln	Stockton	(209) 477-9788
5	F3	Autozone #5309	2595 Main St	Oakley	(925) 625-8643
6	B10	AutoZone #5588	1018 C St. Ste 200	Galt	(209) 745-7094
7	D10	AutoZone #5682	1300 W. Kettleman Ln	Lodi	(209) 339-4459
8	H10	AutoZone #5684	1339 S. Sutter St	Stockton	(209) 944-9254
9	F10	AutoZone #5685	8228 West Ln	Stockton	(209) 957-1108
10	F1	Autozone #3366	1623 A St	Antioch	(925) 756-1314
11	H5	Discovery Bay Yacht Harbor	5901 Marina Rd #1	Disco Bay	(925) 634-5928
12	F10	Econo Lube N Tune	6970 West Ln	Stockton	(209) 473-4503
13	F10	Firestone Store #3574	5545 Pacific Ave	Stockton	(209) 478-8405
14	F10	Firestone Store #3583	720 E. Hammer Ln	Stockton	(209) 951-2403
15	F1	Firestone Store #3691	3214 Delta Fair Blvd	Antioch	(925) 706-0137
16	I10	French Camp Fire District	310 E. French Cmp Rd	French Cmp	(209) 982-0592
17	B10	Galt Super Lube	1124 Caroline Ave	Galt	(209) 366-2213
18	E7	Hillcrest Car Care	100 Railroad Ave	Antioch	(925) 778-6316
19	E7	Honker Cut Marine	11500 W * Mile Road	Stockton	(209) 476-0103
20	C5	Isleton Public Works Oil Recycling Ctr	100 Sixth St	Isleton	(916) 777-7770
21	F10	Jiffy Lube #1478	1209 E. Hammer Ln	Stockton	(209) 957-8730
22	G10	Jiffy Lube #2497	4715 N. West Ln	Stockton	(209) 952-1662
23	F9	Jiffy Lube #318	6220 Pacific Ave	Stockton	(209) 473-2368
24	E7	King Island Resort	11530 W. Eight Mile Rd	Stockton	(209) 951-2188
25	F1	Kragen Auto Parts #0226	2635 Sommerville Rd	Antioch	(925) 754-7626
26	G10	Kragen Auto Parts #0242	1440 E. Harding Wy	Stockton	(209) 466-3193
27	F9	Kragen Auto Parts #1144	6404 Pacific Ave	Stockton	(209) 477-8095
28	F9	Kragen Auto Parts #1356	3228 Hammer Ln	Stockton	(209) 474-9960
29	H10	Kragen Auto Parts #1482	309 W. Chater Wy	Stockton	(209) 462-5690
30	G2	Kragen Auto Parts #1777	3426 Deer Valley Rd	Antioch	(925) 755-9410
31	D10	Kragen Auto Parts #4049	420 W. Lodi Ave	Lodi	(209) 369-1988
32	F1	Kragen Auto Parts #4057	2024 A St	Antioch	(925) 754-1771
33	H3	Kragen Auto Parts #4149	8600 Brentwood Blvd	Brentwood	(925) 634-1188
34	G3	Kragen Auto Parts #4240	6720 Lone Tree Wy	Brentwood	(925) 634-1899
35	A10	Kragen Auto Parts #4163	10370 Twin Cities Rd	Galt	(209) 744-8586
36	F2	Lauritzen Yacht Harbor	115 Lauritzen Ln	Oakley	(925) 757-1916
37	G3	Millenium Auto Care	6700 Brentwood Blvd	Brentwood	(925) 516-6602
38	F8	Paradise Point Engine + Boat Repair	8090 Rio Blanco Rd	Stockton	(209) 952-3383
39	H10	Pep Boys #710	845 E. Charter Wy	Stockton	(209) 464-6066
40	F10	Pep Boys #711	4987 West Ln	Stockton	(209) 952-1222
41	D10	Prime Shine Express Lube	301 W. Kettleman Ln	Lodi	(209) 549-9274
42	D8	Profleet Truck Lube	15619 N. Thornton Rd	Lodi	(916) 834-9534
43	F1	S and S Import Service	806 W. 10th St	Antioch	(925) 754-7007
44	G10	San Joaquin County Motor Pool	444 S. Wilson Wy	Stockton	(209) 468-3106
45	F9	SpeeDee Oil Change & Tune-Up	471 San Carlos Wy	Stockton	(925) 754-8040
46	G3	SpeeDee Oil Change & Tune-Up	7377 Brentwood Blvd	Brentwood	(925) 516-0623
47	G2	SpeeDee Oil Change & Tune-Up	3412 Hillcrest Dr	Antioch	(209) 472-9272
48	G9	Stockton Sailing Club	4980 Buckley Cove Wy	Stockton	(209) 951-5600
49	I 3	Sugar Barge Marina	4515 Willow Rd	Bethel Is	(925) 684-8575
50	G7	Tiki Lagun Resort and Marina	12988 W. McDonald Rd	Stockton	(209) 464-2980
51	D7	Tower Park Marina	14900 W. Hwy 12	Lodi	(209) 369-1041
52	G3	Tri County Auto Recyclers	5740 Main St	Oakley	(925) 679-8998
53	G10	United Auto Repair	400 N. El Dorado St	Stockton	(209) 941-8218
54	F9	Village West Marina	6649 Embarcadero Dr	Stockton	(209) 951-1551

Mobile Boat-to-Boat Services

Mobile boat-to-boat services for bilge and sewage pumpout, steam cleaning and oil change provide an alternative to bilge sewage pumpouts and oil change services at fixed locations in marinas. There are numerous environmental benefits from these services when they are conducted appropriately, including using spill-proof oil extraction, soapless bilge cleaning, and proper waste management and disposal techniques. Where available, these services can be more convenient for boaters, since they may reduce the need to have boats hauled out for service, to bring boats to fixed facilities or to conduct their own maintenance and then transport the wastes to recycling or disposal facilities.

Currently, the Delta is only being served by mobile sewage pumpout services.

DELTA MOBILE SEWAGE PUMPOUT SERVICES

Happy As A Clam Enterprises. Waste Away Pumpout Service. (805) 674-5820. Areas served: Sacramento and San Joaquin Counties.

Head Honcho Mobile Marine Pumpout Service. (925) 429-4490. Areas served: Alameda, Contra Costa, San Joaquin and Sacramento Counties.

Marine Service Corps. (510) 629-4185. Areas served: Contra Costa, San Francisco, San Mateo, Alameda, Solano, Napa, Sonoma, Marin, and Santa Clara Counties.

Septic Brothers. (209) 329-7771 or (209) 329-0768. Areas served: Contra Costa and San Joaquin Counties (Antioch Bridge through Walnut Grove).

For information about this map or to order copies, please contact: The Contra Costa County Watershed Program (925) 313-2000
or The California Department of Boating and Waterways and the California Coastal Commission's Boating Clean & Program (415) 904-6905 vimatuk@coastal.ca.gov

Map funded by a grant from the State Water Resources Control Board

MAP INTRODUCTION

The purpose of this map is to help boaters and the general public conveniently find environmental services within the central and southern areas of the Sacramento and San Joaquin Delta (Delta). These services are an important means of preventing pollution at its source to preserve and protect the Delta's water quality, so that everyone can continue to enjoy it for many generations. comprehensive map including all the marinas in the Delta. Some marinas are excluded due to lack of information, a request for anonymity, having a boat capacity of less than ten slips, or not being open to the general public.

The Delta, A Precious Resource

The Delta ecological system is the largest estuary on the Pacific Coast of the United States and is a critical center for many beneficial uses, both locally and for people throughout the state. The Delta is the physical hub of California's two largest water distribution systems, supplying drinking water to two-thirds of the state's population, irrigation water for over 7 million acres of farmland and supporting many recreational activities. The most popular recreational activities in the Delta are boating, fishing, leisure cruising, wake boarding, skiing, swimming and bird watching. The Delta is also home to hundreds of different wildlife species and is a part of the Pacific Flyway, providing critical habitat for thousands of migratory birds.

The population of the six counties adjoining the Delta (Alameda, Contra Costa, Sacramento, San Joaquin, Solano and Yolo) is expected to continue to increase over the coming years, with growing suburban development. Thus, the number of boaters recreating in the Delta is also expected to increase well beyond the Delta Counties' current level of 170,400 registered boaters.

To preserve the Delta's precious resources while accommodating its growing popularity with recreators, local marina operators and caring boaters are working with the Contra Costa County Public Works Department, Sacramento County Environmental Management Department, San Joaquin County Department of Public Works, Solano and Yolo Counties, City of Stockton, California Coastal Commission and Department of Boating and Waterways to implement a marina and recreational boating program called "Keep the Delta Clean" (funded by the State Water Resources Control Board). The program uses education and pollution prevention services to preserve and protect water quality, opportunities for recreational activities and environmental health in the Delta. Please read below to learn more about how you can help keep the Delta safe and clean for all.

OTHER MAP RESOURCES

Below are other navigation and map resources you can use to learn more about Delta underwater topography, fishing locations, recreational facilities, Delta history, ferry details and annual events.

NOAA Navigational Charts

18652 SC, San Francisco Bay to Antioch
18659, Mallard Island to Antioch
18661 SC, San Joaquin River (lower Sacramento River)
18662 SC, Sacramento (Andrus Island to Sacramento)
18664, Sacramento River (Sacramento to Colusa)

For more information about NOAA Navigational Services, please call (301) 713-2732 x160 or visit http://www.charts.noaa.gov/OnLineViewer/PacificCoastViewerTable.shtml

Other Maps

The Delta "Suisun Bay, Sacramento and San Joaquin Rivers", 2004. Fish-n-Map Company, (303) 421-5994, https://www.fishnmap.com/item.php?item=786
Map Focus: *Underwater topography charts for anglers, fishing locations and recreational facilities, including boat launch ramps and navigational aids.*

"California Delta", 2003. Frank M. Nielsen, (951) 283-6277, www.frankosmaps.com
Map Focus: *A complete map and guide of the San Joaquin and Sacramento Rivers for boaters, anglers and everybody who loves the California Delta.*

"Sacramento-San Joaquin Delta Atlas", 1993. California Department of Water Resources, (916) 653-1097, http://baydeltaoffice.water.ca.gov/DeltaAtlas/index.cfm

"Hal Schell's Delta Map and Guide", 1998. Schell's Books, (916) 777-4041, http://californiadelta.org/ordermap.html
Map Focus: *Marina and resort locations in the Delta, fishing tips and guide listings, navigational information, houseboat rentals, drawbridge listings, ferry details, Delta history and annual events.*

"San Joaquin & Sacramento River Delta Pumpout & Guide Map", 2007/2008 The California Department of Boating and Waterways and The San Francisco Estuary Project, (510) 622-2398, http://www.sfestuary.org/projects/detail.php?projectID=3
Map Focus: *Sewage pumpout locations map and information about sewage pollution prevention practices.*

"Striped Bass Fishing Map", 2003. The California Department of Fish and Game, (209) 948-7800, delta.dfg.ca.gov/stripedbass/maps.asp
Map Focus: *Recreational map for anglers, including fishing sites and access points throughout the San Francisco Bay Delta system.*

"Sacramento Region - Waterways Map", 2006. Keep Our Waters Clean Program, (916) 808-1400, www.kowc.org
Map Focus: *Map for boaters and recreators including marinas, pumpouts, restrooms and oil recycling facilities throughout the Sacramento Region.*

MAP RESOURCE INDEX

Consult these organizations to learn more about clean and safe boating.

California Department of Boating and Waterways
(888) 326-2822
www.dbw.ca.gov

California Coastal Commission
(800) COAST4U (262-7848)
www.coastal.ca.go

California Professional Divers Association
(619) 222-3483 Ext. 17
www.prodivers.org

National Clean Boating Campaign
(877) 892-0011
www.cleanboating.org

University of California, Cooperative Extension
San Diego Sea Grant Extension
(858) 694-2845
seagrant.ucdavis.edu/

Earth 911
(800) CLEANUP (253-2687)
www.earth911.org

San Francisco Estuary Project
(510) 622-2465
sfep.abag.ca.gov/programs/boated

BoatU.S. Foundation
The Boater's Toolbox
(800) BOAT-USA (262-8872)
www.boatus.com

Report oil and chemical spills to both numbers:
(800) OILS911 (645-7911) – State hotline
(800) 424-8802 – Federal hotline

Department of Resources Recycling and Recovery (CalRecycle)
(916) 341-6000
www.calrecycle.ca.gov/

The Western Regional Panel on Aquatic Nuisance Species
(303) 236-4515
www.fws.gov/answest/

Report sightings of invasive species toll-free to:
(877) STOP ANS (786-7267)

California Department of Fish and Game
(916) 445-0411
www.dfg.ca.gov

OIL AND FUEL

Oil, fuel and other petroleum products are considered to be toxic to human health and aquatic life. Help prevent pollutants from entering the Delta by practicing preventive engine maintenance and by using oil absorbents.

Look on the opposite side of this map to find marinas with oil absorbent exchange programs ⚓ and certified used oil collection centers 💧. Read below for more information on the oil absorbent exchange program.

Oil Absorbents

Use oil absorbents in the bilge to capture small leaks and drips from your engine. The absorbents will capture oil before the bilge pump discharges it into the water.

What is an Oil Absorbent?
Oil absorbents come in many shapes and sizes, such as sheets or pads, pillows and socks. They absorb oil while repelling water. Oil absorbents are the least expensive method that boaters can use to control oily discharge and soak up small oil spills. (It is illegal to use soaps or bilge cleaning products to dissipate an oil sheen on the water. Soaps, detergents and emulsifiers add more pollutants to the environment without removing the oil from the water.)

Oil Absorbent Sheets: Use flat absorbent sheets for oil drips under the engine and in the bilge and to remove oil sheen on the water. Pads can also be used while fueling your boat or when filling a portable fuel bottle to catch fuel spills at the filler fitting and air vent.



Absorbent Socks or Pillows in the Bilge: Socks and pillows are designed for use in deeper bilge compartments. Properly secure absorbents in the bilge. If you have an extremely oily bilge, consider using a bilge pumpout service and then a steam cleaning service that properly disposes of the wastewater.

PRECAUTIONS: When using absorbents in the bilge, secure them to prevent clogging or fouling the bilge pump and the bilge pump float or sensor. Oil and fuel are flammable. Keep oil and fuel saturated absorbents in a well-ventilated area, away from heat and sources of ignition.

Where Can I Get an Oil Absorbent?
Absorbents are sold at marine supply stores and come in a variety of shapes and sizes, such as flat sheets, pillows, socks, booms and spaghettis.

Where Do I Dispose of Used Oil Absorbents?
In California, absorbents saturated with oil are hazardous waste and should not be thrown in the garbage. You have various options for properly disposing of your saturated absorbents:

1. **Oil Absorbent Exchange Centers:** This service is offered by marinas that are actively distributing and collecting oil absorbents for free as a way of reducing oil discharges from boats. (Marinas distributing and collecting oil absorbents on an *emergency* basis are not considered to be participants in an Oil Absorbent Exchange Program.)

   Use this map to find marinas accepting saturated absorbents. Look for the ⚓ on the map.

2. Ask your marina operator about local resources to properly dispose of saturated absorbents.

3. Call (800) CLEANUP (253-2687), or visit www.earth911.org to find hazardous waste disposal locations near you.

Preventive Engine Maintenance

- Practice preventive engine maintenance. Keep the engine well tuned and operating efficiently.
- Choose Coast Guard-approved alcohol-resistant fuel lines.
- Avoid using solvents or toxic chemicals to clean engine parts. Use mechanical means (such as hand-scraping caked oil) or less toxic solvents (water-based). Do not let solvents run into the bilge.
- Transfer and remove fluids with care using funnels, pumps and absorbents to eliminate drips and spills. Do not let fluids and solvents run into the bilge.
- Use oil/fuel-only absorbents in the bilge to capture unexpected leaks.

Report Oil and Chemical Spills

- Report spills of oil or chemicals to the National Response Center - (800) 424-8802, California Office of Emergency Services - (800) OILS911 (645-7911) and to the marina office.

Spill-Proof Your Oil Changes and Recycle Used Oil

- If you change your own oil, use a closed system – a portable vacuum oil change pump that drains into a container that is closed to prevent spills during transfer of oil (available at most marine supply stores).
- Do not mix used oil with other waste. Keep it separated for recycling.
- Recycle used motor oil and oil filters at a certified used oil collection center or marina providing this service. See 💧 on the map for locations near you.

Use Safe, Spill-Proof Fueling Practices

- Prevent fires while fueling by shutting off motors, lights and electrical equipment. Extinguish cigarettes and any other sources of ignition. Keep fuel-soaked absorbents away from sources of ignition. Close doors, hatches, ports and entryways and turn off blowers.
- Maintain nozzle contact with the fill pipe to prevent static sparks and spills.
- Fill tanks slowly to prevent overflows from the air vent. Avoid "topping off" the tank. Automatic shut-off nozzles do not shut off in time to prevent spills.
- Know the capacity of your tank and leave it at least 10 percent empty, because fuel expands.
- Use an absorbent fuel bib or hold an absorbent sheet under the nozzle to catch drips. Properly dispose of fuel-soaked bibs and absorbents as hazardous waste.

Report oil, fuel and chemical spills to all numbers below:
(800) 424-8802 – National Response Center
(800) OILS911 (645-7911) – CalEMA

HAZARDOUS WASTES

Boaters use many products to clean and maintain their boats. Many cleaning and maintenance products are considered hazardous waste, including antifreeze, lead-acid batteries, used oil and oil filters, oil/fuel saturated absorbents, solvents, paints, zincs, varnishes and cleaning products. The use of these products can sometimes result in spills and leftover products that require disposal. Hazardous wastes are toxic to human health and aquatic life and should be disposed of at a Household Hazardous Waste Facility.

Use this map and listed resources to find locations where you can conveniently and safely dispose of hazardous wastes.

- At home, other common household products (such as cleaners, paints, car products and pesticides) may also be hazardous. To determine whether a product is hazardous, check the label for words such as "danger," "warning," "caution," "poisonous" and "flammable."
- Check stored products every six months and properly dispose of those that are old or unnecessary.
- Look for ⚓ 💧 and see the Marinas and Environmental Services chart on this map for places to properly dispose of used oil absorbents, used motor oil and filters, and marine batteries.
- See the Household Hazardous Waste Collection Facilities box on the upper-right side of the map for disposing of materials listed above and other hazardous materials not accepted by marinas or Certified Used Oil Collection Centers. Many facilities offer FREE drop-off for residents in their service area. Call to confirm availability of services and hours of operation.
- Contact your local garbage/recycling company. Some areas have curbside used oil and filter collection services and special drop-off events.
- Call (800) CLEANUP (253-2687) or visit www.earth911.org for more information and to find other hazardous waste disposal options in your area.

GRAY WATER

Soaps from boat washing, sinks and showers are more harmful than those at home because they are not treated in a sanitary sewer system.

- Do as much cleaning at shoreside facilities as possible.
- Choose phosphate-free, biodegradable soaps.

BOAT SEWAGE

Over one hundred different intestinal pathogens such as viruses, parasites and bacteria can be found in sewage that may harm humans, wildlife and drinking water quality.

Look for 🚻 on the map for marinas with sewage pumpout facilities.

- Always use shoreside restrooms when docked and before casting off.
- Visit a marina with a sewage pumpout and/or port-a-potty dump station to properly dispose of sewage. For assistance in properly operating a sewage pumpout, contact the marina operator or staff. See 🚻 on the map for locations near you.
- All boats with installed toilets must have a Coast Guard-approved Marine Sanitation Device (MSD) if operating in U.S. navigational waters.
- Avoid holding tank disinfectants and deodorizers that contain chlorine, quaternary ammonia, formaldehyde or other chemicals that can be harmful to aquatic organisms.
- If you have a Y-valve with a through-hull fitting that allows direct overboard discharge, it must be secured in the closed position (using a padlock or non-releasable wire tie).

TRASH AND MARINE DEBRIS

Trash, fishing gear and debris in the water, and on levees and beaches has detrimental effects on wildlife, boater safety, and on the quality of recreation in the Delta.

- Bring it all back. Designate a permanent on-board trash bin. Properly stash all containers and trash on board to prevent items from being blown overboard.
- Put empty cans and bottles back in your cooler to recycle on-shore.
- Remove product packaging at home or pack food from home in a reusable container to eliminate packaging waste on board. REMEMBER! **Reduce, Reuse and Recycle.**
- Take used monofilament fishing line back to recycling bins at your marina or tackle shop, or send it directly to: Pure Fishing, 1900 18th Street, Spirit Lake, IA 51360-1099, (800) 237-5539.
- Participate in a local marina or beach cleanup– call (800) COAST4U (253-2687), or visit the California Coastal Commission Website at: www.coast4u.org.

NON-NATIVE AQUATIC SPECIES

Non-native aquatic plant and animal species are invading the Delta, clogging up channels, impacting recreation and displacing native species. Native Delta species must compete for habitat, often are prey to invaders and can be infected with foreign diseases. Once non-native species are introduced, they are nearly impossible to eliminate. Non-native species can be accidentally introduced by recreational boaters when caught on propellers, in intakes and attached to hulls. Unused live bait dumped into the water can also introduce invaders. To avoid the introduction of these non-native aquatic species in the Delta, boaters are being asked to "Clean, Drain and Dry" their boats. Specifically:

- Drain livewells, bilge water and transom wells before leaving the area where you used your boat.
- Flush water through your boat motor's cooling system and other parts of the boat that normally get wet. If possible, let everything dry for five days in the hot sun before using your boat in another body of water.
- After leaving the water, inspect your boat and boat accessories, and dispose of any residues you find by placing them in the garbage bin. Wash your boat, tackle, downriggers and trailer with hot water.
- Empty bait buckets on land, never into the water. Never dip your bait or minnow bucket into a lake if it contains water from another lake. Never dump live fish or other organisms from one body of water into another one.

Report sightings of invasive species toll-free to:
(877) STOP ANS (786-7267)

CARBON MONOXIDE

Carbon monoxide is a colorless, odorless and tasteless gas that, in high concentrations, can be fatal. Carbon monoxide is a by-product of combustion of carbon-based material such as gasoline, natural gas, propane, coal or wood. Common sources of carbon monoxide aboard boats are the main or auxiliary engines, generators, cooking ranges, space heaters and water heaters.

Carbon monoxide can collect aboard boats in a variety of ways:

- Exhaust leaks
- Improperly vented appliances
- Entry of exhaust into enclosed areas, most commonly due to mooring too close to a dock or another boat that obstructs the exhaust port
- Entry into cabin compartments by prevailing wind conditions or back drafts

The Department of Boating and Waterways (DBW) warns all boaters that carbon monoxide poisoning is an extremely dangerous matter that can result in serious injury or death. DBW also advises all boaters to ensure that exhaust systems are maintained, appliances and accommodation spaces are vented, swimming areas are monitored and carbon monoxide detectors are installed in accommodation spaces. It is unlawful for boaters to ride on the swim platform or to participate in "teak surfing" or "platform dragging."

FIRST AID

It is recommended that every boater take an American Red Cross or other approved first aid course. It is important to know what to do in the event of an emergency or injury for your own safety and the safety of your passengers and other boaters who are enjoying the Delta. To learn about the first aid courses offered by the American Red Cross, please contact:

- The American Red Cross - San Joaquin County Chapter (209) 466-6971 or visit www.sanjoaquincounty.redcross.org
- The American Red Cross - Sacramento Sierra Chapter (916) 368-3131 or visit www.sacsierraredcross.org

Equip your boat with a first aid kit that contains, at a **minimum,** the following first aid supplies:

- Adhesive bandages in various sizes
- Rolled bandages (1 and 3 inches)
- Fingertip bandages
- Triangular bandages
- Sterile pads
- Antiseptic
- Medical adhesive tape
- Scissors and tweezers
- Gloves
- Germicidal hand wipes
- Butterfly closures
- Eyewash cup
- Sterile eye pad
- Cold compress
- First aid guide
- Calamine lotion
- Aspirin or non-aspirin pain relievers
- Motion sickness medication or patches
- Antibiotic ointment

SAFER FISH CONSUMPTION

Eating fish is good for your health, but some fish caught in the Delta, including striped bass, contain high levels of mercury. Mercury can negatively affect how the brain develops in unborn babies and children. Therefore, **women 18-45, especially those who are pregnant, and children 1-17 should limit their consumption of high mercury fish.**

For detailed advice on more Delta fish for consumers of all ages, go to www.oehha.ca.gov/fi sh.html or call (916) 327-7319 (Sacramento) or (510) 622-3170 (Oakland). **Safer fish from the Delta include salmon, trout, and American shad.** These fish are both low in mercury and high in healthy "omega-3 fatty acids."

BOATING SAFETY

Educate Yourself About Safe Boating

The California Department of Boating and Waterways (DBW) offers a free *California Boating Safety Course* that consists of an optional exam that may be completed and mailed to the department for a Certificate of Completion.

For a complete list of other boating safety courses and classes, visit www.dbw.ca.gov/BoaterInfo/BSCourses.aspx.

To learn more about California's boating laws and/ or general boating safety visit www.BoatSmarter.com or call (888) 326-2822.

Water Skiing Safety

- When using a boat to tow a person on water skis or an aquaplane (such as a wake board, knee board or inner tube), there must be, in addition to the operator, one other person in the boat who can observe the person being towed. The observer must be at least 12 years of age.
- Any person being towed behind a vessel must wear a Coast Guard-approved Type I, II, III or V life jacket. (Check the label on the inside of the life jacket for approved activities.) See the life jacket section in this map for examples.
- Towing water-skiers after sunset or before sunrise is prohibited by state law.
- Water skis and aquaplanes must not be operated in a manner which endangers the safety of persons or property.
- Water Ski Flag: It is mandatory for the operator of a vessel involved in towing a skier to display a red or orange water ski flag (a square or rectangle, at least 12 inches on each side), to indicate:
  - A downed skier
  - A skier in the water preparing to ski
  - A ski line extended from the vessel
  - A ski in the water in the vicinity of the vessel

LIFE JACKETS

Children under the age of 13 are now required to wear a life jacket.

Off-Shore Life Jacket
(Type I)

Best in open, rough or remote water where rescue may be slow. Type I's float you best, turn most unconscious wearers face up in the water and are highly visible.

Near-Shore Buoyant Vest
(Type II)

Good in calm, inland water, or where there is a good chance of fast rescue. Less bulk. Type II's will turn many, but not all, unconscious wearers face up in the water, but Type II's are not suitable for long hours in rough water.

Flotation Aid
(Type III)

Good in calm, inland water, or where there is a good chance of fast rescue. Generally the most comfortable life jackets. Type III's are not good for use in rough water and the wearer may have to tilt head back to avoid face-down position in water.
Recommended for water skiing.

Throwable Device
(Type IV)

Use in calm, inland water with heavy boat traffic where help is always nearby. Type IV's do not help unconscious persons, and are not designed for non-swimmers or children. Type IV's are not suitable for many hours in rough water.
***NOT* approved for water skiing.**
Required to be immediately available on all vessels 16 ft. and over.

Pull handle to inflate

Special Use Device
(Type V)

High flotation when inflated. Good for continuous wear. However, may not adequately float some wearers unless this life jackets is partially inflated. Type V's must be used according to approved conditions listed on the label.

Type V's should not be worn during high speed activities unless tested for those conditions.
Not all Type V life jackets are inflatable.

Accidents happen too fast to reach for a life jacket. Remember to always wear one. Visit www.WearItCalifornia.com to find out how to select a life jacket.

5 M.P.H. ZONES

Limit your speed to 5 M.P.H. when your motorized vessel is:

- 100 feet from a bather (but not a water skier)
- 200 feet from a bathing beach, swimming float, diving platform, passenger landing being used, or a landing where boats are tied up
- Anytime you see a sheriff's emergency blue lights

Note: All vessels must stop at an accident and render assistance if emergency assistance has not yet arrived.

Help Keep the Delta Clean, Become a

DOCKWALKER

What are DOCKWALKERS?
Dockwalkers are volunteers who train boaters and other recreators about environmentally sound boating practices. Dockwalkers distribute educational materials while visiting marinas, boat launch ramps, boat shows and events.

How Do I Become a Delta DOCKWALKER?
Contact the Boating Clean and Green Campaign at (415) 904-6905 or visit www.coast4u.org (click on Boating Clean and Green) to register for a FREE three-hour training. (Campaign sponsored by DBW and California Coastal Commission.)

REFERENCES

American Red Cross. June 2010. www.redcross.org

California Coastal Commission. 2004. *The California Clean Marina Toolkit.*

California Department of Fish and Game. 2003. *Atlas of the Biodiversity of California.*

Office of Environmental Health Hazard Assessment. 2007. *Delta Fish Consumption Advisory.* www.oehha.ca.gov/fish.html

California Department of Motor Vehicles. 2010. *Total Vessel Registration by County As of December 31, 2009.*

Department of Boating and Waterways. 2010. *ABCs of the California Boating Law.*

Lauritzen Yacht Harbor. November 2004. www.lauritzens.com

National Research Council (NRC). 1993. *Managing Wastewater in Coastal Urban Areas.* National Academy Press. Washington, DC.

Santa Monica Bay Restoration Foundation. 2002. *A Quick and Easy Guide to Using Oil Absorbents.*

Map funded by a grant from the State Water Resources Control Board



COMMUNICATIONS

VHF Marine Radio Information

For emergency and distress use **channel 16**. The Coast Guard and local law enforcement monitor this channel. The following channels are used in the Bay and Delta area. For a more detailed list of VHF marine radio frequencies visit the Lauritzen Yacht Harbor website at www.lauritzens.com or call (925) 757-1916.

Radio Channels

06A - Coast Guard - inter-ship safety
07A - Some harbors/commercial
09A - Bridges - *This is the PRIMARY channel for all bridges in the Delta*
13A - Locks - The Montezuma Lock monitors this channel
16A - Hailing and distress-calling channel. Call other vessels on this channel, then move to a proper working channel
22A - Coast Guard - Liaison
68A, 69A, 71A, 72A, 78A - These are the proper channels to use for vessel-to-vessel communications
27, 28 & 86 - Stockton Marine Operator - upriver from Pittsburg
26, 84 & 87 - San Francisco Marine Operator - downriver/Suisun from Martinez to San Francisco Bay and beyond.

Whenever you hear the Coast Guard or other agency specify a channel like **78A** (alpha), they're indicating the United States channels as opposed to the International channels. It is important to know the difference, as the two are not the same. Most newer radios have both the international and U.S. channels, so pay attention to your radio settings.

Source for the above chart and information:
www.lauritzens.com/underway/UnderWay.asp

For special assistance with information on GPS, DGPS Loran-C and navigation rules, call the National Information Service Watchstander: U.S. Coast Guard (703) 313-5900.

Drawbridge Phone Numbers & Schedules

All the drawbridges in the Delta monitor marine VHF radio **channel 9**.
If you are uncertain about clearances or hours of operation, you can call the Rio Vista Bridge at (707) 374-2134. They can also make arrangements for after-hour openings for all the drawbridges in the Delta. Special arrangements usually need to be made at least 24 hours ahead of schedule. For more information on Delta bridges visit http://www.lauritzens.com/underway/UnderWay.shtml#Drawbridge or call (925) 757-1916.

Drawbridges in the Delta also respond to sound (horn) signals. One prolonged blast (4 - 6 seconds) followed by one short blast (1 second) sounded within reasonable hearing distance of the bridge. The drawtender will respond in kind, unless the draw cannot be opened, in which case, 5 short blasts will be sounded (Lauritzen's Yacht Harbor's website, 2010).

HOUSEHOLD HAZARDOUS WASTE (HHW) COLLECTION FACILITIES

These facilities may only serve local residents and their counties. Please call to confirm service area and hours of operation. Visit **www.earth911.org** or call **(800)CLEANUP (253-2687)** for a more comprehensive list of HHW collection facilities and services.

Contra Costa County

Central Contra Costa County Residents
Household Hazardous Waste Collection Program
4797 Imhoff Place, Martinez, CA 94553
(800) 646-1431

East Contra Costa County Residents
Household Hazardous Waste Collection Program
Delta Diablo Sanitation District Household Hazardous Waste Program
2500 Pittsburg-Antioch Highway, Antioch, CA 94509-1373
(925) 756-1900

West Contra Costa County Residents
Household Hazardous Waste Collection Program
West Contra Costa Integrated Waste Management Authority
101 Pittsburg Avenue, Richmond, CA 94801
(888) 412-9277

San Joaquin County

San Joaquin County Household Hazardous Waste Facility
7850 R. A. Bridgeford Street, Stockton, CA 95206
(209) 468-3066

Sacramento County

Sacramento North Area Recovery Station
4450 Roseville Road, North Highlands, CA 95660
(916) 875-5555; (916) 363-5330 (Recorded Message)

Sacramento Recycling and Transfer Station
8491 Fruitridge Road, Sacramento, CA 95826
(916) 379-0500

Alameda County

Oakland Facility
2100 East 7th Street, Oakland, CA 94602
(800) 606-6606

Hayward Facility
2091 West Winton Avenue, Hayward, CA 94545
(800) 606-6606

Livermore Facility
5584 La Ribera Street, Livermore, CA 94550
(800) 606-6606

Solano County

City of Vacaville
855.5 Davis Street Vacaville, CA 95687
(707) 454-5705

Napa-Vallejo Household Hazardous Waste Collection Facility
889A Devlin Road, American Canyon, CA 94503
(800) 984-9661 or (707) 259-8608

Solano Garbage Company
2901 Industrial Court, Fairfield, CA 94533
(707) 439-2800

24 HOUR EMERGENCY RESPONSE
EMERGENCIAS

Emergency Telephone System **911**
Sistema Telefónico de Emergencias

Secondary Emergency and Non-Emergency
Otros Números Telefónicos de Emergencia

Contra Costa County Sheriff *Oficina del Alguacil*	(925) 228-8282
Sacramento County Sheriff *Oficina del Alguacil*	(916) 874-5111
San Joaquin County Sheriff *Oficina del Alguacil*	(209) 468-4421
Solano County Sheriff *Oficina del Alguacil*	(707) 421-7090
Yolo County Sheriff *Oficina del Alguacil*	(530) 666-8282
24 Hour Vessel Assistance (fee involved) *Asistencia para Botes (Servicio no gratuito)*	(800) 391-4869
U.S. Coast Guard *Guarda Costas*	(707) 374-2871
Navigation Information Service- ***Watchstander: U.S. Coast Guard*** *Sistema de Informacion para la Navegacion- Guarda Costas*	(703) 313-5900
Department of Fish and Game "Californians Turn in Poachers & Polluters" *Reporte actos ilegales de caza, pesca y contaminacion*	(888)DFG-CALTIP (888) 334-2258

Report entangled or injured wildlife to the following organizations:
Reporte fauna enredada o herida a las siguientes organizaciones:
Marine Mammals: The Marine Mammal Center (415) 289-7325
Birds: International Bird Rescue Research Center (707) 207-0380

Report Oil and Chemical Spills
Reporte Los Derrames de Químicos y Petróleo

Call ALL numbers below
Reporte los incidentes a TODOS los siguientes números

CA Office of Emergency Services *Oficina Estatal para los Servicios de Emergencia*	(800) OILS911 (800) 645-7911
National Response Center *Centro Nacional de Respuesta*	(800) 424-8802

Artwork by DaRold DeSigns • 2007 • Davis, CA

This document was printed with eco-friendly soy-based inks.